



**Road Running Technical Council
USA Track & Field**

Measurement Certificate



Name of the course Wenatchee Marathon Distance 42.195 km
 Location (state) WA (city) Wenatchee
 Type of course: Road Race
 Measuring Methods: Bicycle
 Measured By Tony Phillippi, P.O. Box 593, Tacoma, WA 98402, tony@marathonmaniacs.com, 253-223-3545
 Race Contact Lynda Finegold, 2058 Broadcast Court, Wenatchee, WA 98801, lynda@teddriven.com, 509-670-8102
 Date(s) when course measured: 03/23/2023
 Number of measurements of entire course: 2 Course Configuration: Series of loops
 Elevation (meters above sea level) Start 200.70 Finish 200.70 Lowest 200.70 Highest 210.70
 Straight line distance between start and finish 21.3m Drop 0.00 m/km Separation 0.05 %
 Type of surface: Paved 100 % Dirt 0 % Gravel 0 % Grass 0 % Track 0 %
 Effective date of certification: April 1, 2023 Certification code: WA23017RMB

Note to Race Director: Use this Certification Code in all public announcements relating to your race.

Be It Officially Noted That

Based on examination of data provided by the above named measurer, the course described above and in the map attached is hereby certified as reasonably accurate in measurement according to the standards adopted by the Road Running Technical Council. If any changes are made to the course, this certification becomes void, and the course must then be recertified.

Verification of Course --- In the event a National Open Record is set on the course, or at the discretion of USA Track & Field, a verification measurement may be required to be performed by a member of the Road Running Technical Council. If such a remeasurement shows the course to be short, then all pending records will be rejected and the course certification will be cancelled.

This certification expires on December 31 of the year: **2033**



AS NATIONALLY CERTIFIED BY:

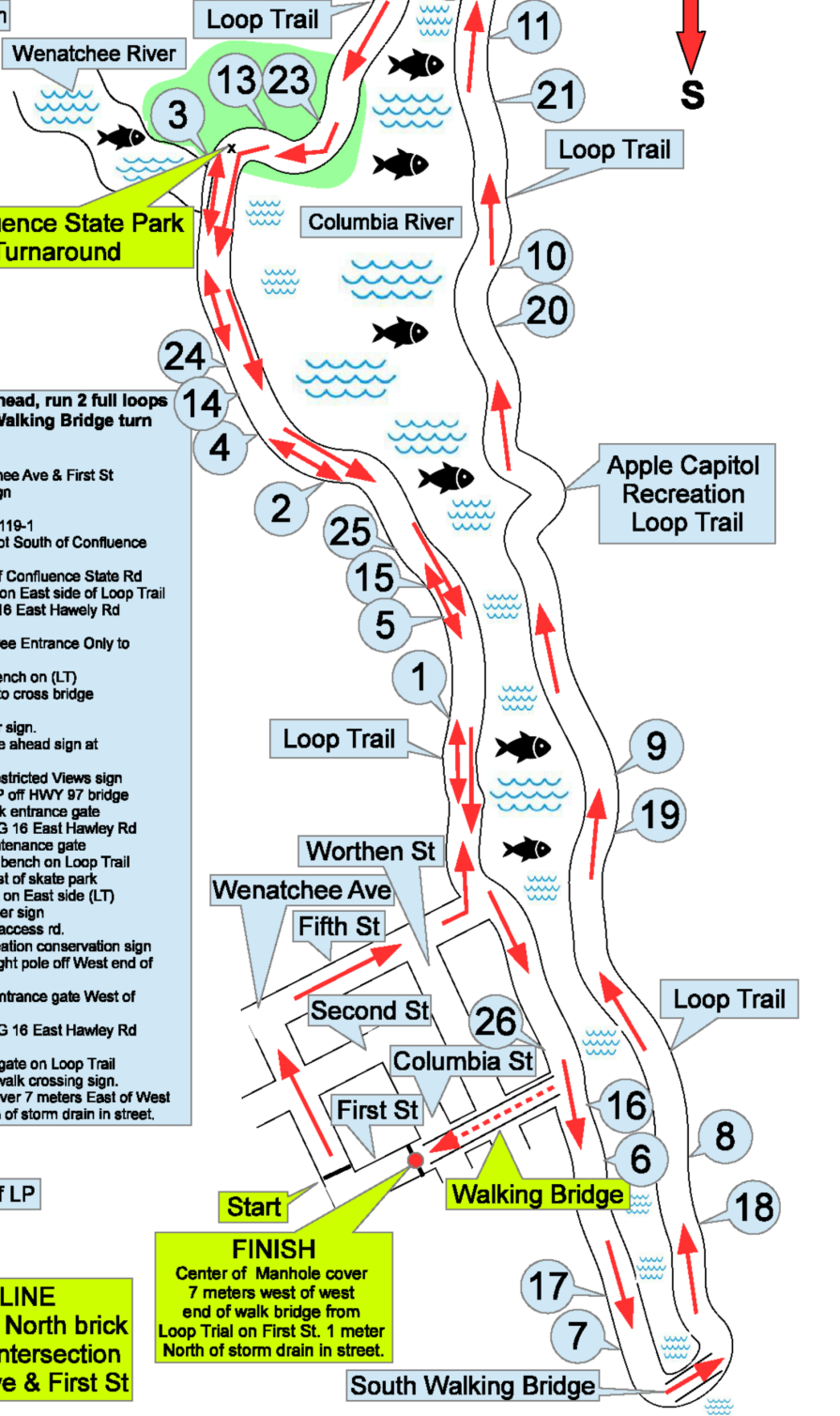
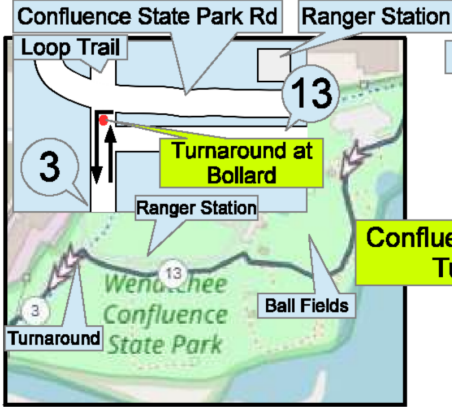
Date: April 8, 2023

Bob Brennand - USATF/RRTC Certifier - 4113 Banbridge Loop SE, Olympia WA 98501
 (360) 310-0747 - bobbrennand@comcast.net

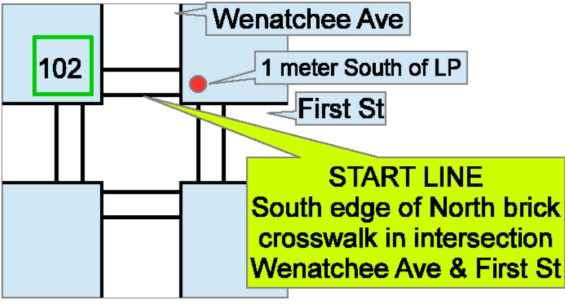
Wenatchee Marathon
 102 N Wenatchee Ave, Wenatchee, WA 98801
 Measured by Tony Phillippi
 March 23, 2023
 tony@marathonmaniacs.com
 Map Not to Scale Course Follows
 Shortest Possible Path
 Calibration Course
 WA22018RMB 300.032 Meters



USATF Certificate
 WA23017RMB
 Effective: 04/01/2023
 Through: 12/31/2033



Start to Turnaround, return back to Fifth St Trailhead, run 2 full loops of Loop Trail, past Fifth St Trailhead to First St Walking Bridge turn West to Finish.
 Start: GPS 47.426010, -120.312537
 South edge of North brick crosswalk in intersection Wenatchee Ave & First St
 Mile 1. Loop trail 2 meters South of Loop Trail (LT) mile 1 sign
 GPS 47.437955, -120.314558
 M2. 47.448051, -120.324627 15 feet East of Utility Pole BS2119-1
 M3. Even with gate entrance North of Loop Trail to parking lot South of Confluence State Rd GPS 47.459703, -120.331055
 TA. GPS 47.460421, -120.330045 Even with bollard South of Confluence State Rd on Loop Trail 9 meters North of North end of cyclone fence on East side of Loop Trail
 M4. GPS 47.449143, -120.328104 3 meters North of BLDG 16 East Hawley Rd entrance
 M5. GPS 47.440624, -120.314616 3 meters North of Employee Entrance Only to maintenance facility on (LT)
 M6. GPS 47.427327, -120.307663 8 meters South of park bench on (LT)
 M7. GPS 47.414095, -120.299471 15 meters North of ramp to cross bridge
 M8. 47.425246, -120.298668 by large rock East side of (LT)
 M9. GPS 47.437931, -120.305773 5 meters South of Danger sign.
 M10. GPS 47.451001, -120.311145 15 meters North of curve ahead sign at intersection access rd.
 M11. GPS 47.463779, -120.313993 30 meters South of Unrestricted Views sign
 M12. GPS 47.470341, -120.319399 3 meters South of 5th LP off HWY 97 bridge
 M13. GPS 47.460047, -120.327941 20 meters East of park entrance gate
 M14. GPS 47.449170, -120.328231 20 meters North of BLDG 16 East Hawley Rd
 M15. GPS 47.440311, -120.314404 25 meters South of maintenance gate
 M16. GPS 47.427570, -120.307853 20 meters North of park bench on Loop Trail
 M17. GPS 47.414442, -120.299672 Even with Light Pole East of skate park
 M18. 47.424901, -120.298705 10 meters South of large rock on East side (LT)
 M19. GPS 47.437782, -120.305376 20 meters south of danger sign
 M20. GPS 47.450784, -120.310929 20 meters South of trail access rd.
 M21. GPS 47.463350, -120.314095 25 meters North of recreation conservation sign
 M22. GPS 47.470632, -120.319392 10 meters West of 4th light pole off West end of bridge Hwy 97.
 M23. GPS 47.480051, -120.327608 7 meters West of park entrance gate West of Ranger Station
 M24. GPS 47.449258, -120.328509 53 meters North of BLDG 16 East Hawley Rd entrance
 M25. GPS 47.440581, -120.314559 Even with maintenance gate on Loop Trail
 M26. GPS 47.427699, -120.308429 Even with railroad river walk crossing sign.
 Finish: GPS 47.426178, -120.311982 Center of Manhole cover 7 meters East of West end of walk bridge from Loop Trail on First St. 1 meter North of storm drain in street.



FINISH
 Center of Manhole cover
 7 meters west of west end of walk bridge from Loop Trail on First St. 1 meter North of storm drain in street.

Wenatchee Marathon Measurement Information
Measured 3.23.23

